

ELEVATIONS IN FEET  
DIMENSIONS IN METRES

**AERODROME OBSTACLE CHART - ICAO**

TYPE A (OPERATING LIMITATIONS)

**WARSAW CHOPIN AIRPORT**

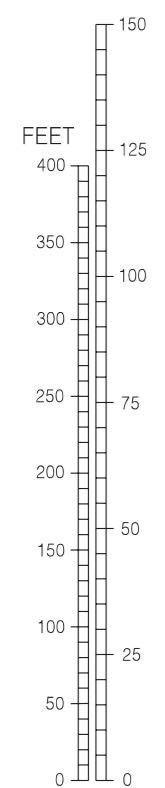
**RWY 15/33**

**RWY 15 - 33**

DECLARED DISTANCES		
RWY 15		RWY 33
3690	TAKE-OFF RUN AVAILABLE	3690
3690	TAKE-OFF DISTANCE AVAILABLE	3690
3690	ACCELERATE STOP DISTANCE AVAILABLE	3690
3690	LANDING DISTANCE AVAILABLE	3029

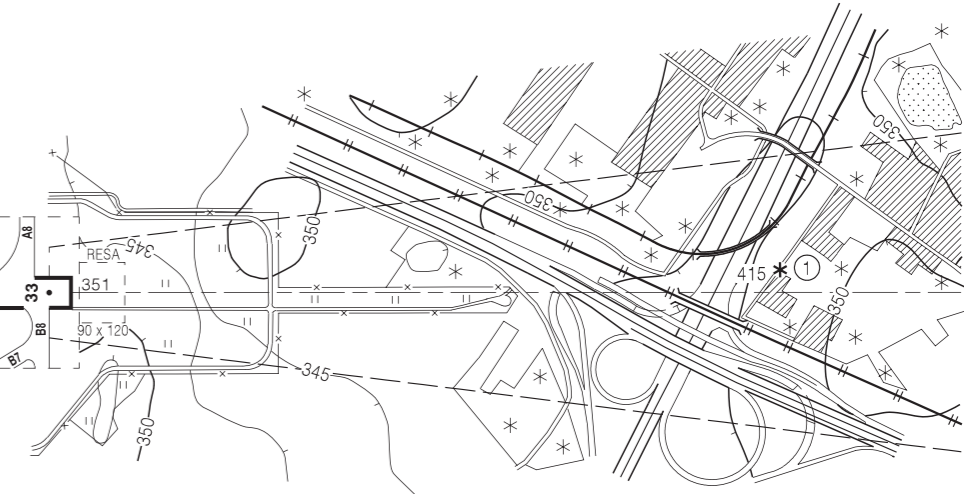
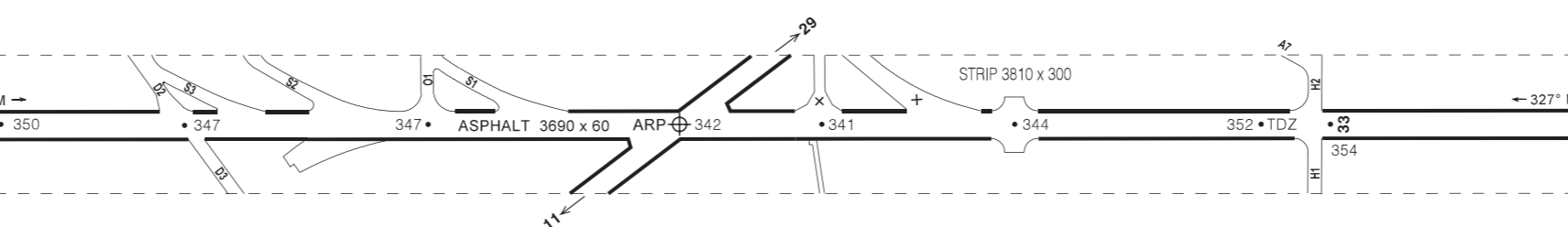
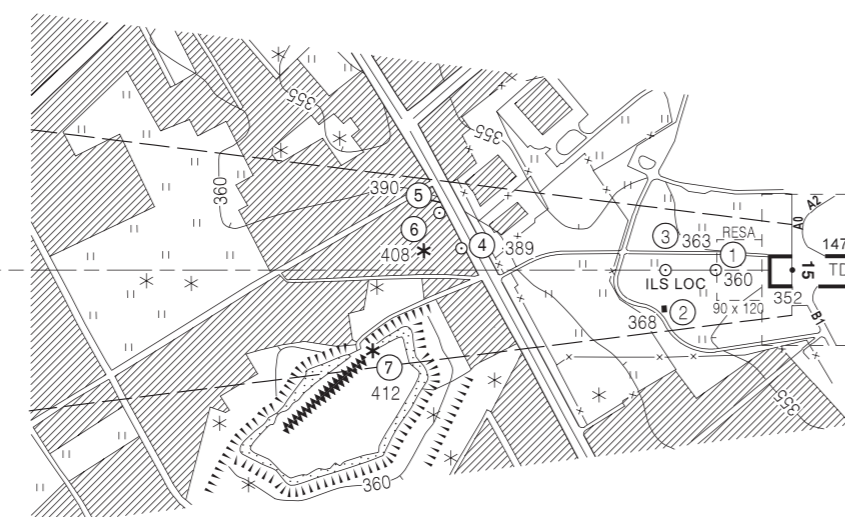
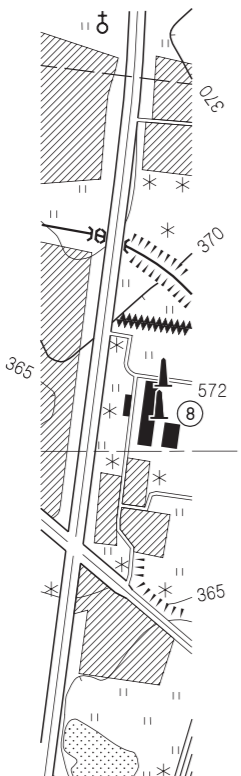
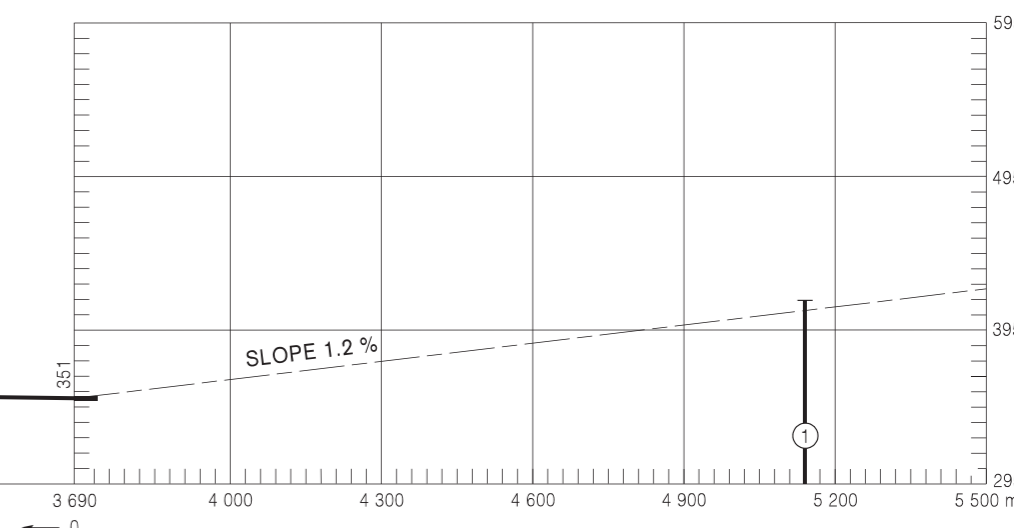
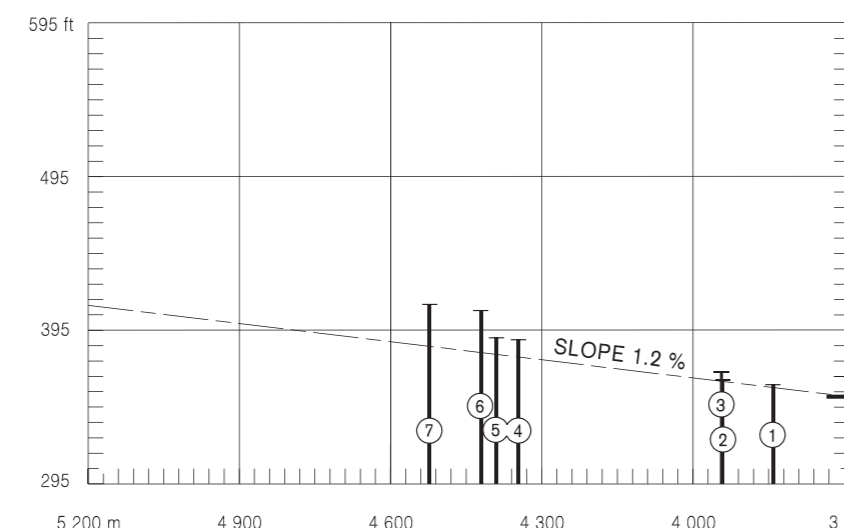
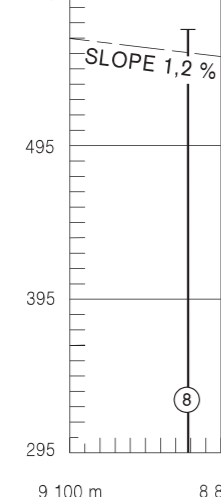
MAGNETIC VARIATION 5° E 2016

METRES



VERTICAL SCALE  
1 : 1 500

595 ft

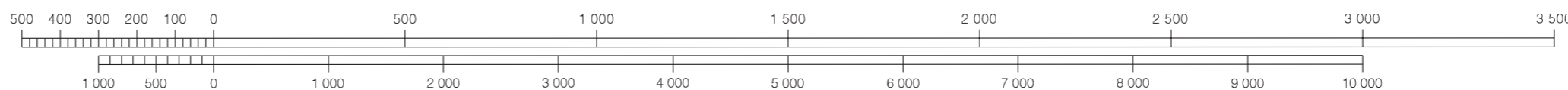


**LEGEND**

IDENTIFICATION NUMBER	①
POLE, TOWER, SPIRE, ANTENNA, ETC.	○
CHIMNEY	⚓
TREE OR SHRUB	*
RAILROAD SINGLE TRACK	—+—+—+—+—
RAILROAD TWO OR MORE TRACKS	—+—+—+—+—+—+—+—
ESCARPMENT	
EMBANKMENT	~~~~~
MEADOW	
LAKE	☪
TERRAIN CONTOUR	—350—

HORIZONTAL SCALE 1 : 15 000

METRES



FEET

**AMENDMENT RECORD**

No	DATE	ENTERED BY