

ELEVATIONS IN FEET
DIMENSIONS IN METRES

AERODROME OBSTACLE CHART - ICAO
TYPE A (OPERATING LIMITATIONS)

WARSAW CHOPIN AIRPORT
RWY 11/29


RWY 11-29

MAGNETIC VARIATION 5° E 2016

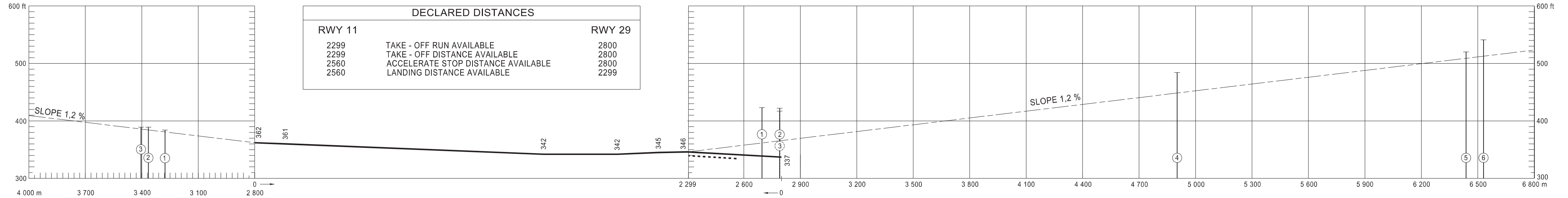
DECLARED DISTANCES		
RWY 11		RWY 29
2299	TAKE - OFF RUN AVAILABLE	2800
2299	TAKE - OFF DISTANCE AVAILABLE	2800
2560	ACCELERATE STOP DISTANCE AVAILABLE	2800
2560	LANDING DISTANCE AVAILABLE	2299

METRES

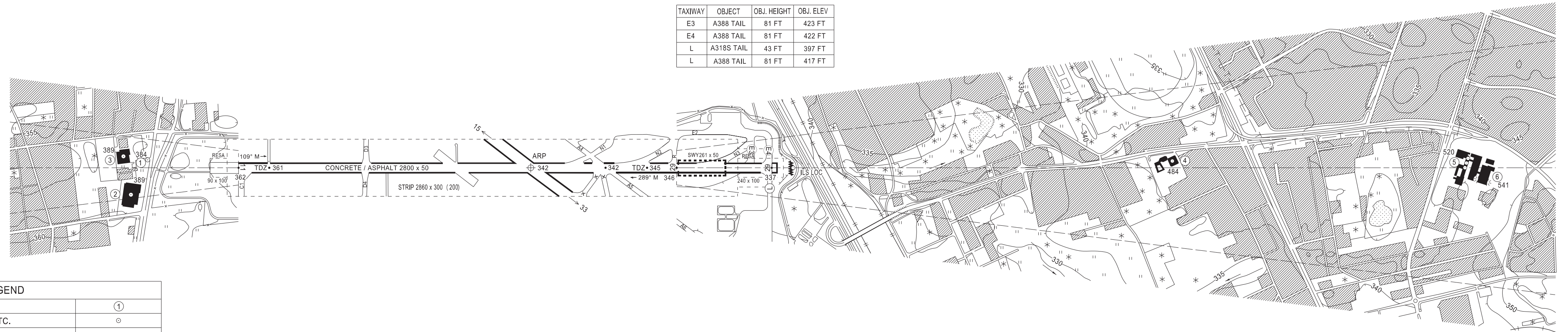
FEET



VERTICAL SCALE
1 : 1 500

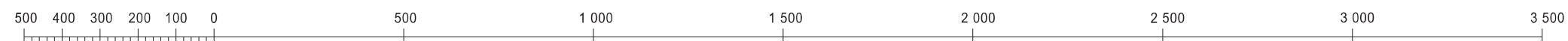


TAXIWAY	OBJECT	OBJ. HEIGHT	OBJ. ELEV
E3	A388 TAIL	81 FT	423 FT
E4	A388 TAIL	81 FT	422 FT
L	A318S TAIL	43 FT	397 FT
L	A388 TAIL	81 FT	417 FT




HORIZONTAL SCALE 1 : 15 000

METRES



FEET



LEGEND

IDENTIFICATION NUMBER	①
POLE, TOWER, SPIRE, ANTENNA, ETC.	○
TREE OR SHRUB	*
RAILROAD (TWO OR MORE TRACKS)	— — — —
TRANSMISSION LINE OR OVERHEAD CABLE	—T—T—T—
BUILDING OR LARGE STRUCTURE	■
ESCARPMENT	
JET BLAST DEFLECTORS	
EMBANKMENT	
MEADOW	
LAKE	☁
TERRAIN CONTOUR	~340~

AMENDMENT RECORD

No	DATE	ENTERED BY