

AERODROME OBSTACLE CHART - ICAO

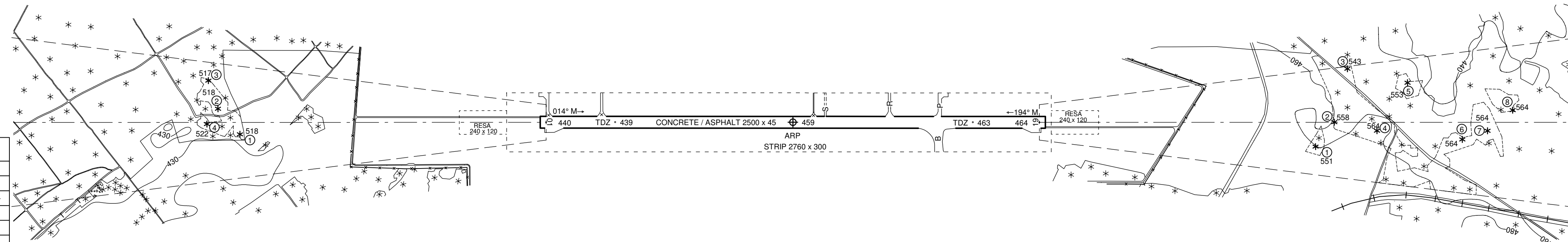
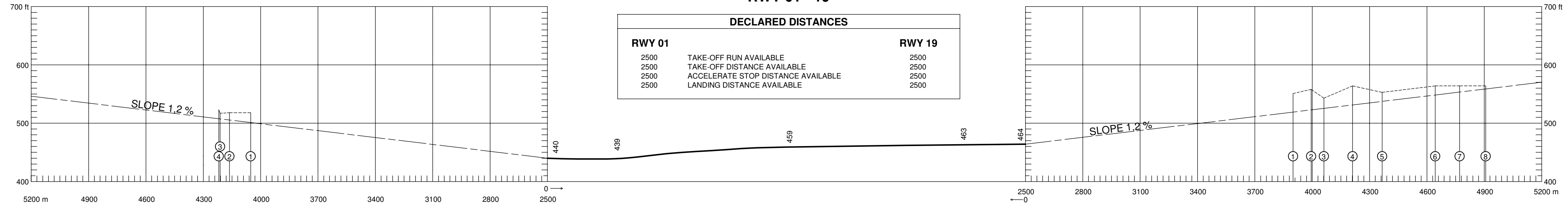
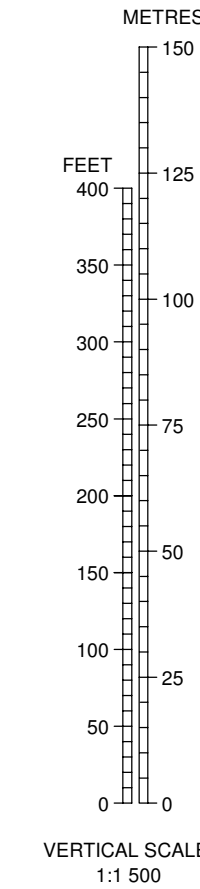
TYPE A (OPERATING LIMITATIONS)

Olsztyn - Mazury
RWY 01/19

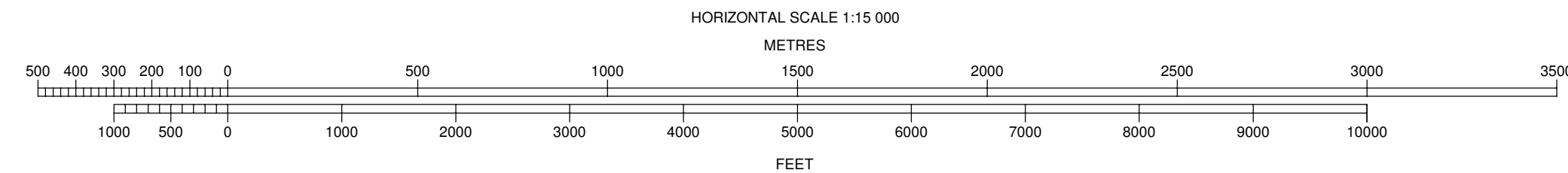
RWY 01 - 19

DECLARED DISTANCES		
RWY 01		RWY 19
2500	TAKE-OFF RUN AVAILABLE	2500
2500	TAKE-OFF DISTANCE AVAILABLE	2500
2500	ACCELERATE STOP DISTANCE AVAILABLE	2500
2500	LANDING DISTANCE AVAILABLE	2500

MAGNETIC VARIATION 5° E - 2015



LEGEND	
IDENTIFICATION NUMBER	①
TREE OR SHRUB	*
RAILROAD	—+—+—+—+—
TRANSMISSION LINE OR OVERHEAD CABLE	- T - T - T -
BUILDING OR LARGE STRUCTURE	□
WOODEN AREAS	* * *
TERRAIN CONTOUR	~430~
WOODEN AREAS PENETRATING PLANE SURFACE	* * * / / /



AMENDMENT RECORD		
No	DATE	ENTERED BY