

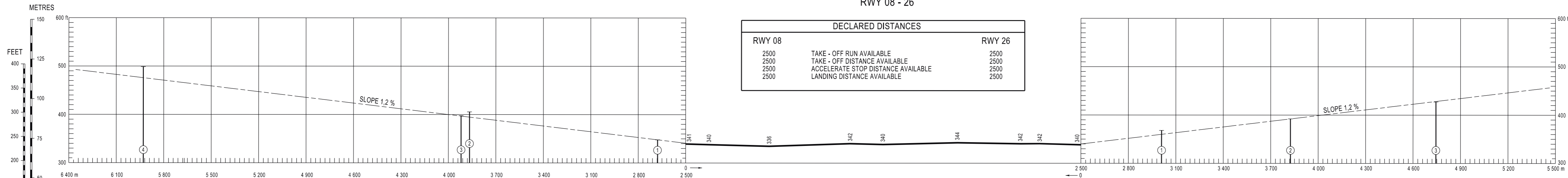
ELEVATIONS IN FEET  
DIMENSIONS IN METRES

AERODROME OBSTACLE CHART - ICAO  
TYPE A (OPERATING LIMITATIONS)

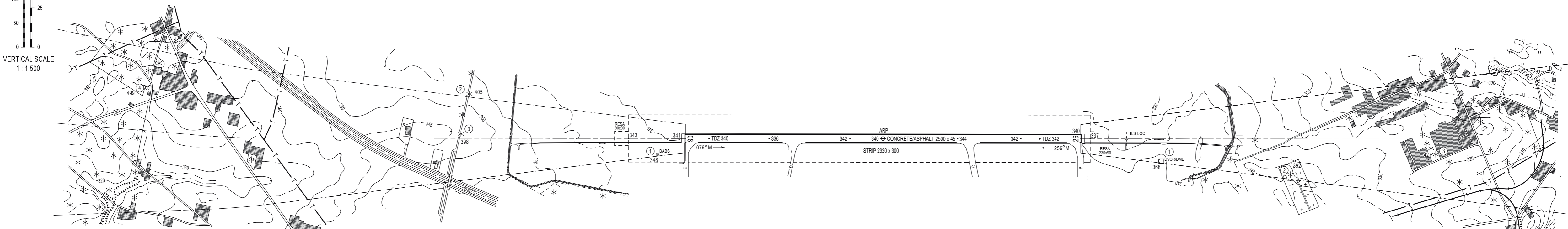
WARSZAWA / Modlin  
RWY 08/26

MAGNETIC VARIATION 5° E - 2015

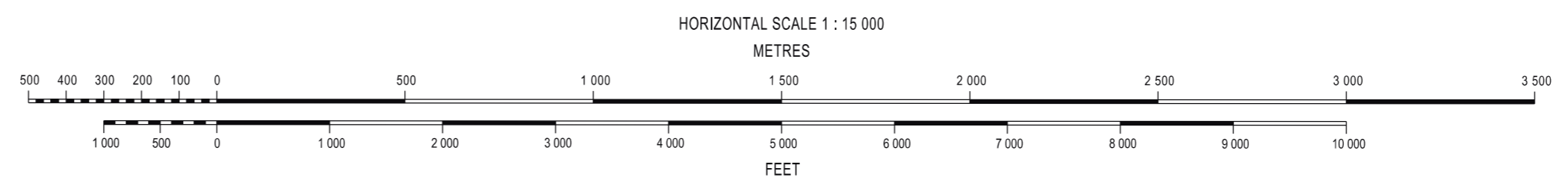
RWY 08 - 26



DECLARED DISTANCES		
RWY 08		RWY 26
2500	TAKE - OFF RUN AVAILABLE	2500
2500	TAKE - OFF DISTANCE AVAILABLE	2500
2500	ACCELERATE STOP DISTANCE AVAILABLE	2500
2500	LANDING DISTANCE AVAILABLE	2500



LEGEND	
IDENTIFICATION NUMBER	①
POLE, TOWER, SPIRE, ANTENNA, ETC.	○
TREE OR SHRUB	*
RAILROAD	—+—+—+—+—
TRANSMISSION LINE OR OVERHEAD CABLE	—T—T—T—T—
ESCARPMENT	*****
CEMETERY	+ +
MEADOW	
RIVER, DITCH, WATER	~~~~~
TERRAIN CONTOUR IN FEET	300



AMENDMENT RECORD		
No	DATE	ENTERED BY